

CULTUS LAKE PARK BOARD

PARK USE PLAN BYLAW NO. 3 - AMENDMENT NO. 4 - 2007

The above noted bylaw is to be hereby amended as follows:

1. The general concept map in Section 5.0 - Plan Concept (Figure 2) is to be amended to allow:
 - That the property located on the north side of Fir Street, for the full length of Fir Street, from the church property, continuing west until the corner of Second Avenue, and then continuing North on Second Avenue for 90 (ninety) meters, and 25 (twenty five) meters deep from the road edge, be zoned "Residential Area."

This bylaw known as the PARK USE PLAN BYLAW NO. 3 - AMENDMENT NO. 4-2007:

Received first reading this **28th** day of **February, 2007**.


Public Hearing on the **28th** of **March, 2007**.

Received second reading this **28th** day of **March, 2007**.

Received third reading this **11th** day of **April, 2007**.

Received final adoption this **11th** day of **April, 2007**.

Chair



Park Manager/CAO



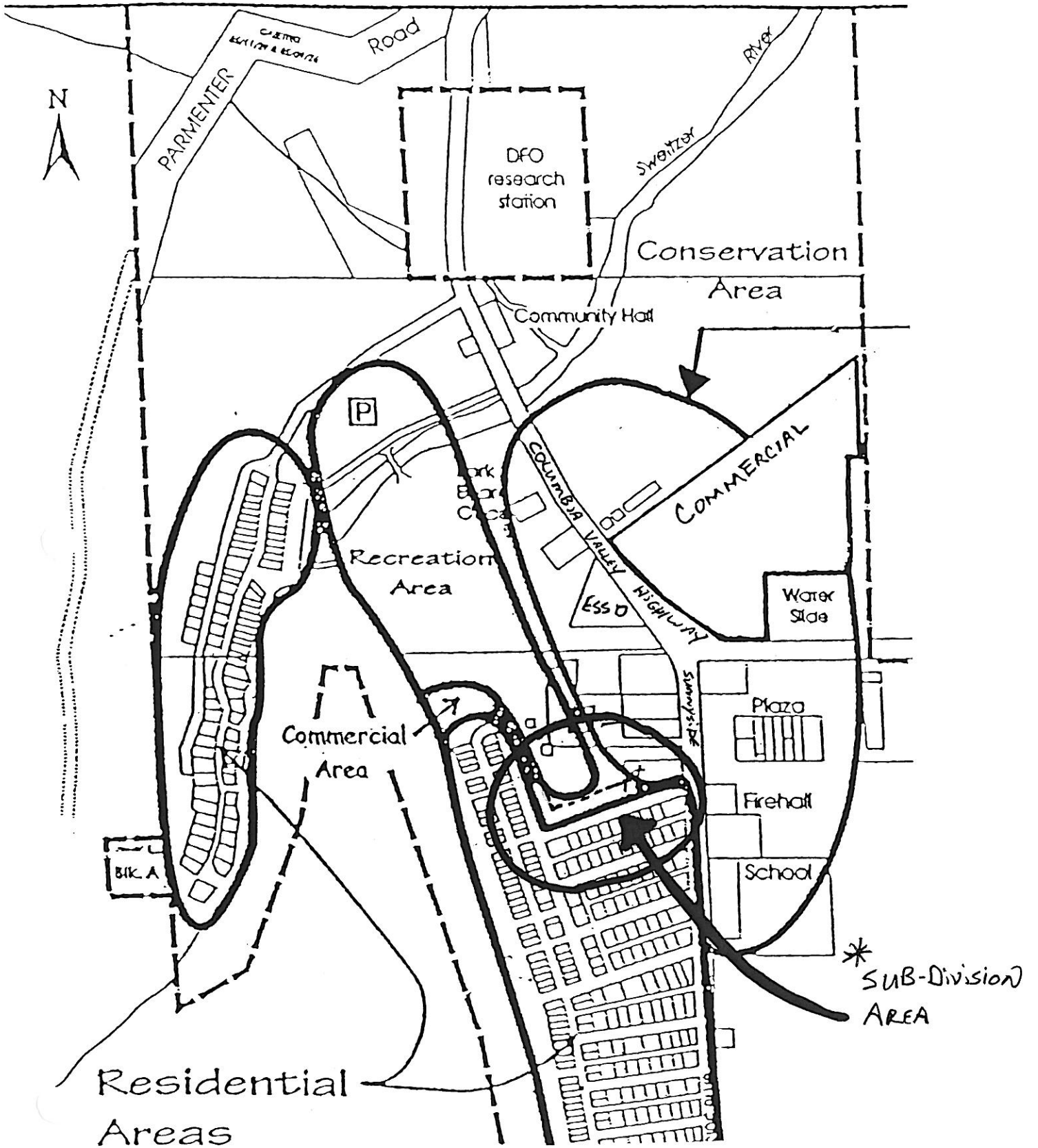

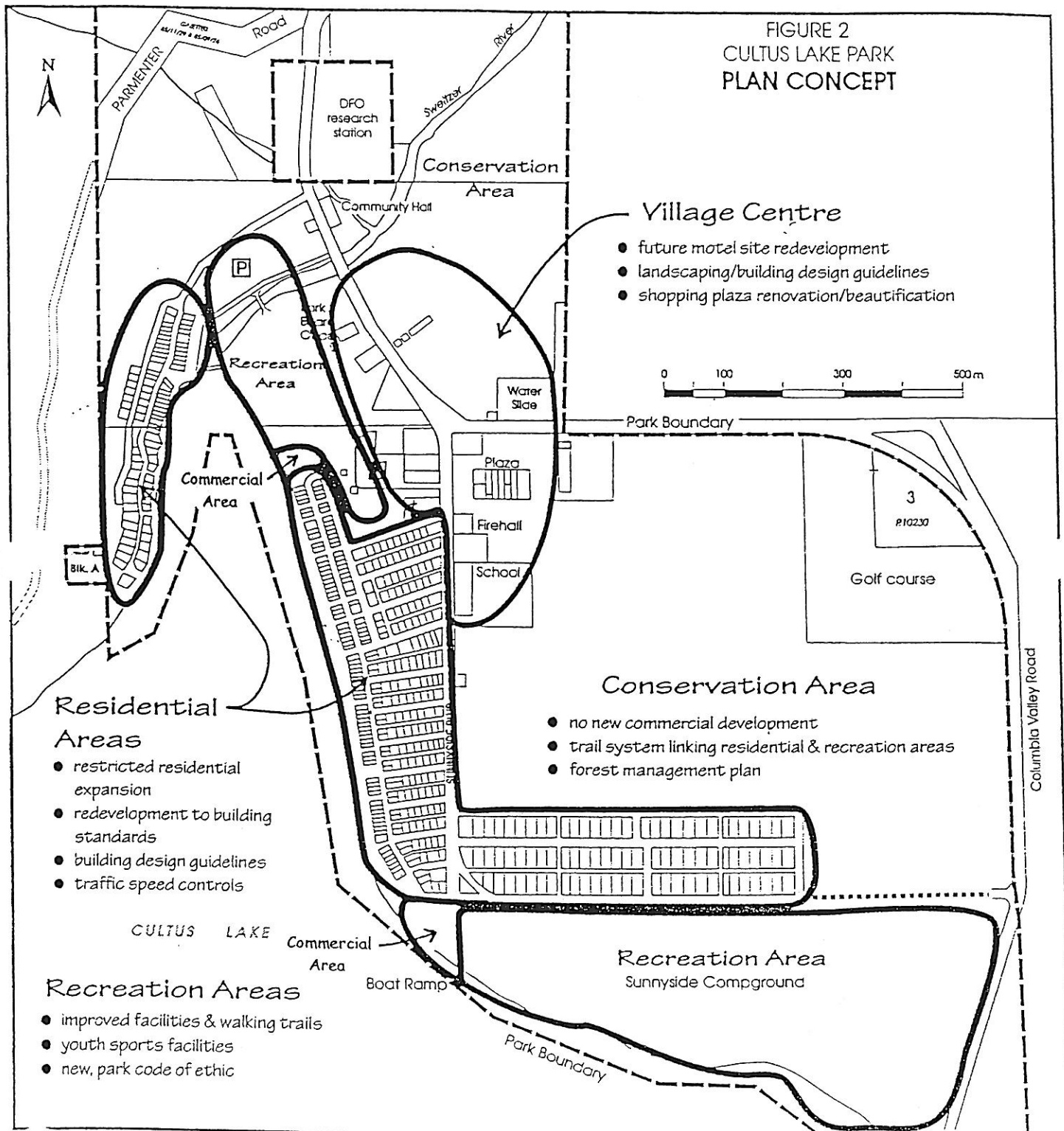


FIGURE 2
CULTUS LAKE PARK
PLAN CONCEPT



Columbia Valley Road